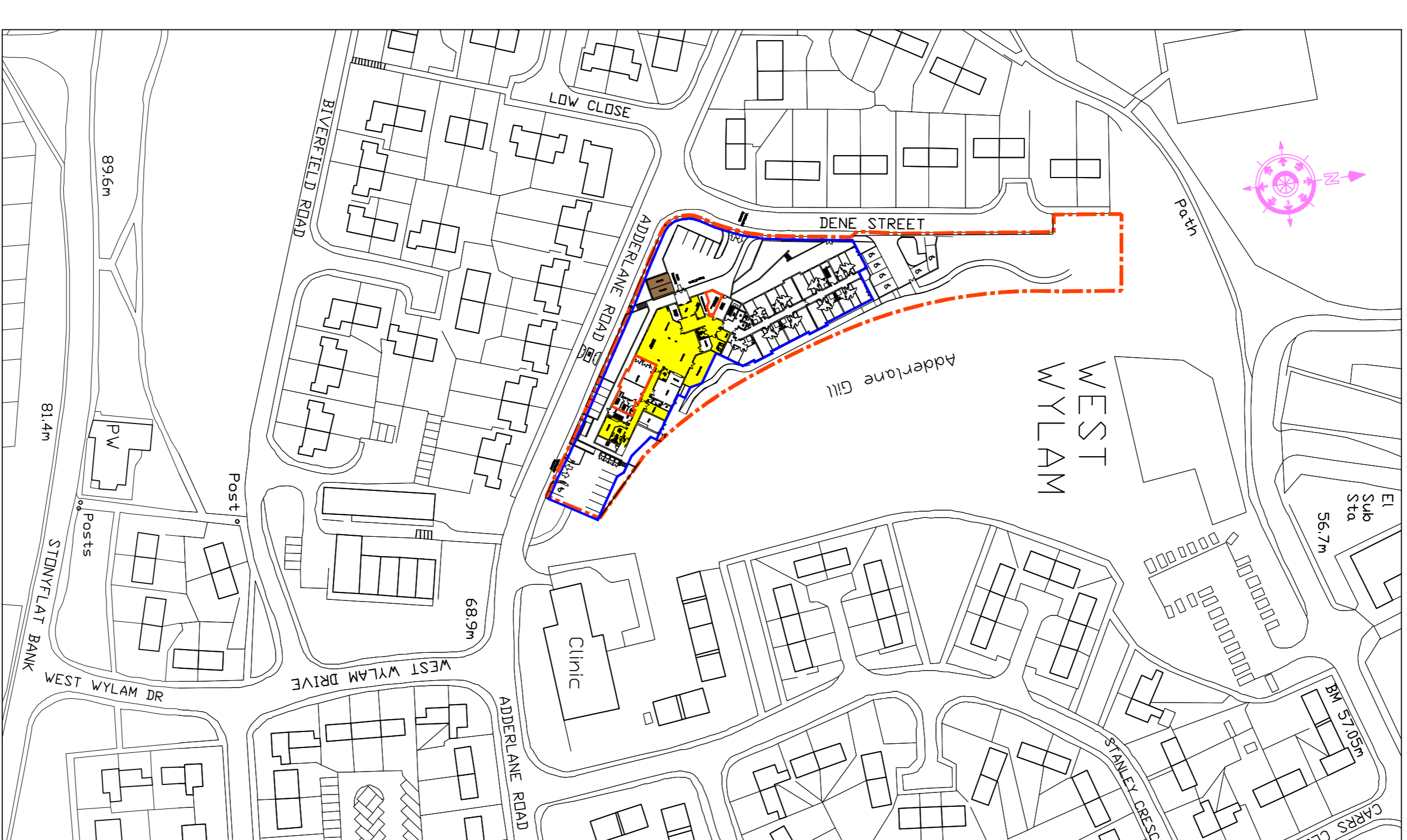


Ground Floor Plan.  
Scale:- 1:200.



Site Location Plan.  
Scale:- 1:1250.

**NOTES**  
Do not scale from this drawing. Only figured dimensions are to be taken from this drawing.  
Contractor must verify all dimensions on site before commencing any work or stop drawing.

Report any discrepancies before commencing work to the Architect. If the drawing exceeds the quantities stated in any way the Architect are to be informed before the work is finished.

Work within the Construction (Design & Management) Regulations 1994 is not to start until a health and safety plan has been produced.  
This Drawing is Copyright and must not be reproduced without consent of Browne Smith Architects.





Drawing Status/Type Key:

- F - Feasibility stage drawing
- P - Planning stage drawing
- T - Tender stage drawing
- C - Construction stage drawing
- As - As shown drawing
- TRF - Tender drawing
- SK - Sketch drawing
- M - Master drawing
- LS - Location survey drawing
- S - Survey drawing
- OS - Ordnance Survey drawing

Rev.	Description	Drawn	Date	Checked	Date
A	1:200 Plan and North Point added.	JF	20/2/08	JF	20/2/08
B	Blue line second building removed and brown shading to Mini Bus spaces added to key.	JF	6/3/08	JF	6/3/08

**NOTES**

Reproduced from Ordnance Survey under license by Browne Smith Baker Architects

-  Lease Areas
-  Outline of Building
-  Permitted access areas
-  Mini Bus Parking Space

**Browne Smith Baker**  
ARCHITECTS

11-12 Portland Terrace,  
Newcastle upon Tyne, NE3 1QQ  
Tel: 0191 235 1188  
Fax: 0191 235 1189  
E-mail: info@brownesmithbaker.com  
Lands: 0115 845 1376 · Design: 01555 462 345 · Hill: 01482 589 276

**PROJECT**  
THE MANORS  
PRUDHOE NORTH  
FOR MILECASTLE HOUSING

**DRAWING TITLE**  
SITE LOCATION PLAN  
FOR LEASE PURPOSES

Scale	Drawn By	Checked By	Date
1:200/1:1250	JF	JF	18/02/08

Drawing No. **05056/TR01** Revision **C.**